


MANDURAMA STREET

41.89m


8000

6000

40.234m



PROPOSED RESIDENCE

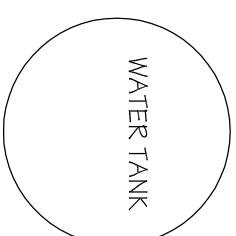


FUTURE
CARPORT

LOT 2 SECTION 14 DP 758767
1685m²

40.234m

41.89m



WATER TANK

SITE PLAN

SCALE 1:200

* SEDIMENT & EROSION CONTROL MEASURES TO COUNCIL REQUIREMENTS
ARE TO BE IN PLACE PRIOR TO THE COMMENCEMENT OF WORK.
PROVIDE SEDIMENT FENCE ON DOWNHILL SIDE OF ALL EXCAVATIONS & STOCKPILES
PROVIDE A WASHDOWN BAY TO COUNCIL REQUIREMENTS.

Project:

PROPOSED RESIDENCE
22 MACQUARIE STREET
NEVILLE

Job No.

22.85

DWG. No.

3

Amtdt.

A

No. in set

4

Scale: AS SHOWN

Date: 24-8-22

File: 2285.dwg