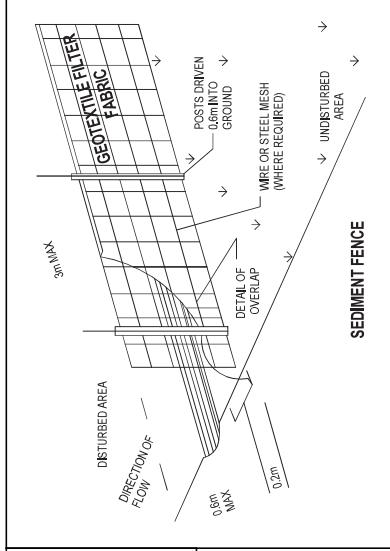


METAL ROOFING SHEET
ROOF TO BE IN A MEDIUM TO DARK RANGE
COLOUR TO BE CONFIRMED BY CLIENT

PALM AVENUE

BOUNDARY NOTE:
THE INFORMATION SHOWN ON THIS PLAN IS FOR DESIGN PURPOSES ONLY. THE POSITION OF BOUNDARY LINES HAVE BEEN ESTABLISHED BY A SURVEY TO MEET THE IDENTIFICATION REQUIREMENTS FOR COUNCIL AND NOT FOR REGISTRATION WITH THE LAND REGISTRATION SERVICES NSW NOR MAY THIS PLAN BE USED FOR ANY OTHER PURPOSE. SUBSEQUENT REGISTERED OR OTHER SURVEYS MAY AFFECT THE DEFINED BOUNDARY POSITIONS IN THIS AREA. ANY DIFFERENCES OF THIS NATURE ARE BEYOND THE PURPOSES OF THIS PLAN. THIS PLAN IS FOR THE ABOVE STATED PURPOSES ONLY. RESTRICTIONS ON THE TITLE HAVE NOT BEEN INVESTIGATED. IF FURTHER DEVELOPMENT IS CONTEMPLATED OR CONSTRUCTION INTENDED THEN IT IS IMPORTANT THAT A SURVEY SET OUT IS CARRIED OUT.



DUST CONTROL:
TO REDUCE DUST GENERATED BY WIND ACTION, THE REMOVAL OF THE TOP SOIL IS TO BE MINIMISED. TO PREVENT DUST GENERATION, WATERING DOWN OF THE SITE, ESPECIALLY DURING THE MOVEMENT OF MACHINERY IS REQUIRED. WHERE EXCAVATING INTO ROCK, KEEP THE SURFACE MOIST TO MINIMISE DUST. CONSTRUCT A GRAVEL ENTRY/EXIT POINT USING BLUE METAL AND RESTRICT ALL VEHICLE MOVEMENTS WITHIN THE SITE TO A MINIMUM. ENSURE WIND BREAKS, SUCH AS EXISTING FENCES ARE MAINTAINED DURING THE CONSTRUCTION PHASE UNTIL NEW LANDSCAPING IS PROVIDED OR REINSTATED. PREVENT DUST BY COVERING STOCKPILES

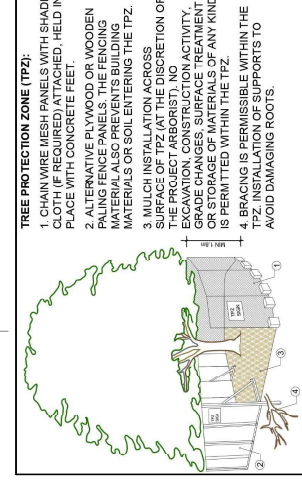
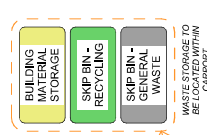
SEDIMENT NOTE:
1. ALL EROSION AND SEDIMENT CONTROL MEASURES TO BE INSPECTED AND MAINTAINED DAILY BY THE SITE MANAGER.
2. MINIMISE DISTURBED AREAS. REMOVE EXCESS SOIL FROM EXCAVATED AREAS AS SOON AS POSSIBLE.
3. ALL MATERIAL STOCKPILE TO BE CLEAR FROM DRAINS, GUTTERS AND FOOTPATHS, OR WITHIN SEDIMENT FENCE AREA.
4. DRAINAGE TO BE CONNECTED TO STORMWATER AS SOON AS POSSIBLE. IF STORED ON SITE, IT MUST BE FILTERED BEFORE RELEASING INTO STORMWATER SYSTEM OR WATERWAYS.
5. ROADS AND FOOTPATHS TO BE SWEEPED DAILY.

STOCKPILES:
ALL STOCKPILES ARE TO BE KEPT ON-SITE WHERE POSSIBLE. ANY MATERIALS PLACED ON THE FOOTPATHS OR NATURE STRIPS REQUIRE COUNCIL'S PERMISSION.
ALL STOCKPILES ARE TO BE PLACED AWAY FROM THE DRAINAGE LINES AND STREET GUTTERS. IT IS BEST TO LOCATE THESE ON THE HIGHEST PART OF THE SITE IF POSSIBLE. PLACE WATERPROOF COVERING OVER STOCKPILES.
IF REQUIRED PROVIDE DIVERSION DRAIN & BANK AROUND STOCKPILES.

GUTTER PROTECTION:
PROVIDE PROTECTION TO DOWNHILL GRATE IN GUTTER BY MEANS OF SAND BAGS OR BLUE METAL WRAPPED IN GEOTEXTILE FABRIC. WHEN SOIL OR SAND BUILDS UP AROUND THIS SEDIMENT BARRIER, THE MATERIAL SHOULD BE RELOCATED BACK TO THE SITE FOR DISPOSAL.

NOTE: ALL PROPOSED STORMWATER TO CONNECT WITH EXISTING

LAKESIDE CRESCENT



1 SITE / ROOF / SEDIMENT EROSION / WASTE MANAGEMENT / STORMWATER CONCEPT PLAN

1:200

REV.	DATE	COMMENTS	DRWN NOTES	LEGEND	EX. DP.	PROP. DP.	CLIENT	DRAWING NO.	DATE	SCALE
A	31.07.2020	DA DOCUMENTATION	BAS	SOFT LANDSCAPE	EXISTING DOWNPIPE	PROPOSED DOWNPIPE	Paul & Christina Cole	DA04	Wednesday, 22 June 2022	1:200 @A3
B	04.12.2020	DA REV A	RNA	HARD LANDSCAPE	PROPOSED DOWNPIPE	EXISTING DOWNPIPE	6 LAKESIDE CRESCENT, NORTH MANLY, 2100			

ACTION PLANS

m. 0426 957 518
e-operations@actionplans.com.au
w. www.actionplans.com.au

